



QUD 280/2013 - KABI KABI FIRST NATION TRADITIONAL OWNERS

External Boundary Description and Areas Subject to Claim – 13 March 2023

The application area does not include any areas which have not been previously claimed.

The application area includes the areas subject to claim to the extent that they fall within the external boundary. and Mudjimba Island (Part Lot 509 on NPW594):

External Boundary Description

Commencing at the intersection of the northern boundary of Berries Road and a southern bank of Oaky Creek (Edward Creek) and extending generally northerly and generally north-easterly along southern banks of that creek, and southern banks of Isis River to the western bank of the Burrum River; then easterly to the eastern bank of that river at Latitude 25.212232° South; then generally southerly along banks of that river to Latitude 25.221740° South; then south-westerly to the centreline of Cherwell River at Latitude 25.223845° South; then generally south-westerly along the centreline of that river to Latitude 25.235245° South; then generally south-westerly and generally south-easterly passing through the following co-ordinate points:

Longitude (East)	Latitude (South)
152.524182	25.264640
152.507026	25.316109
152.502329	25.332243
152.496610	25.351442
152.493547	25.369006
152.493138	25.377789
152.492934	25.385754
152.496406	25.422108
152.498857	25.435588
152.503555	25.446412
152.511316	25.453969
152.521732	25.459688
152.537255	25.463568
152.547671	25.471329
152.556453	25.476231
152.597097	25.491957
152.627528	25.497471
152.637127	25.500126
152.641621	25.502985
152.647544	25.508500
152.648987	25.510692

Then southerly to the southern bank of the Mary River, west of Maryborough, at Longitude 152.648966° East; then generally southerly along banks of that river to the centreline of



Gutchy Creek; then generally south-westerly and generally easterly along the centreline of that creek and the centreline of Sandy Creek to intersect the western boundary of Hoffmans Road; then generally south-easterly passing through the following co-ordinate points:

Longitude (East)	Latitude (South)
152.564389	25.799957
152.566063	25.801719
152.567913	25.803305
152.568795	25.803746
152.569500	25.804451
152.573377	25.805420

Then south-easterly to the peak of Mount Bauple and south-easterly to the High Water Mark of the mainland, at Latitude 25.918390° South, then generally south-easterly, generally north-easterly and again generally south-easterly along that high water mark to Latitude 25.931982° South (at Double Island Point); then due east to the Lowest Astronomical Tide; then generally southerly along that lowest astronomical tide to Pumicestone Channel; then south westerly across that Channel to the lowest astronomical tide of the northern coastline of Bribie Island; then generally southerly and generally westerly again along that lowest astronomical tide to the southern end of Pumicestone Channel; then north-westerly across that channel to its intersection with the Lowest Astronomical Tide of the mainland at Sandstone Point; then generally south-westerly, generally easterly, generally southerly and again generally south-westerly along that lowest astronomical tide of the mainland to Clontarf Point at Longitude 153.079896° East; then south-westerly across Hays Inlet and the Pine River to its intersection with the external boundary of Native Title Determination QUD6196/1998, QUD586/2011 - Yugara/YUgarapul People and Turrbal People at Latitude 27.283849° South, a point on the High Water Mark easterly of Houghton Highway.

Then generally north-westerly, generally southerly, generally westerly and generally northerly and again generally north-westerly along the external boundary of that determination to centreline of Laceys Creek Road.

Further described as generally north-westerly, generally southerly, generally westerly and generally northerly and again generally north-westerly, along the high water mark, southern and western banks of the Pine River, southern and western banks of North Pine River, High Water Mark of Lake Samsonvale again southern and western banks of North Pine River to the centreline of Laceys Creek Road.



Then easterly to the centreline of North Pine River at Latitude 27.192880° South; then generally north-westerly along the centreline of that river to Longitude 152.766729° East; then generally northerly passing through the following co-ordinate points:

Longitude (East)	Latitude (South)
152.766536	27.143369
152.767260	27.141261
152.766149	27.136572
152.765425	27.129504
152.765351	27.128766
152.763430	27.125422
152.761844	27.124183

Then north-westerly to the southern boundary of Mount Mee Road (Brisbane Woodford Road) at Longitude 152.761611° East; then generally northerly along boundaries of that road to the southern boundary of Hewitt Road, a point on the External boundary of Native Title Determination QUD6128/1998 – Jinibara People.

Then generally easterly, generally northerly, generally south-westerly, generally southerly and generally westerly along eastern and northern external boundaries of that native title determination to its intersection with the western boundary of the Mary River Basin Catchment at Longitude 152.475658° East.

Further described as generally north-easterly along the northern boundaries of Mount Mee Road and northern boundaries of Campbell's Pocket Road to the southern boundary of D'Aguilar Highway; then generally south-easterly along boundaries of that Road, southern boundaries of King Street (Caboolture Connection Road) to the north-western corner of Easement A on RP105211; then northerly to and along the western boundary of Easement A on 105210, western boundaries of Easements A on RP166401, A on RP105209, A on RP105200, A on RP105208, B RP105540, A RP105540, B RP169368, A RP104615, A RP104616, A RP104618, A RP104360, A RP104355 and A RP104359 to a southern boundary of Alcock Road; then northerly to the southernmost south-west corner of Lot 15 RP843783, being a northern boundary of Alcock Road; then generally easterly, generally north-easterly, generally northerly and generally north-westerly along boundaries of that road, south western boundaries Old Gympie Road, Beerburrum Woodford Road, again Old Gympie Road and Paper Road to the eastern boundary of Mount Mellum Road; then north-easterly to the southern bank of the Mooloolah River at Longitude 152.956365° East; then generally westerly along the southern bank of that river to Longitude 152.918070° East; then generally northerly passing through the following



co-ordinate points:

Longitude (East)	Latitude (South)
152.918040	26.751710
152.916245	26.748397
152.916522	26.736780
152.916522	26.718249
152.914171	26.705526
152.913756	26.700409
152.913894	26.696952
152.911405	26.686718
152.910022	26.680356
152.905043	26.673165
152.902277	26.664176
152.902001	26.663485
152.899605	26.656017
152.899512	26.650762
152.900341	26.645783
152.903384	26.639007
152.906288	26.635411
152.906979	26.630156
152.908224	26.626975
152.918596	26.617295
152.930489	26.601806
152.934223	26.594477
152.937542	26.587839
152.940723	26.582030
152.941553	26.577743
152.942244	26.572488
152.941691	26.566403
152.939340	26.561978
152.936989	26.557414
152.934223	26.550776
152.933532	26.547595
152.933670	26.546074
152.934361	26.545106
152.935468	26.542478
152.938233	26.539436
152.940584	26.537915
152.945840	26.532245

Then generally northerly to the western boundary of Bunya Road at Latitude 26.517695° South; then generally north-westerly and generally southerly along southern boundaries of that road, Gold Creek Road, Browns Creek Road and eastern boundaries of Anderson Road to its southernmost eastern corner; then generally southerly to a point on the northern boundary of Lot 1239 on NPW1105 at Longitude 152.887569° East, passing through the following co-ordinate point:

Longitude (East)	Latitude (South)
152.887757	26.494490



Then westerly, generally southerly, again westerly and again generally southerly along northern and western boundaries of Lot 1239 on NPW1105, western boundary of Lot 2 on AP19232, western boundary of Lot 1239 on NPW1106, again northern boundaries of Lot 1239 on NPW1105, northern boundaries of Lot 2 on AP19232 and again Lot 1239 on NPW1105, northern and western boundaries of again Lot 2 on AP19232 to the northern boundary of Buckby Road; then generally south-easterly, generally southerly and generally westerly along the southern, western and northern boundaries of again Lot 1239 on NPW1105 and western and northern boundaries of Lot 4 on AP19232 to a corner on the eastern boundary of Naranga Road at Longitude 152.836465° East, Latitude 26.522126° South; then south-westerly to again a corner of Lot 1239 on NPW1105 at Longitude 152.816277° East; then westerly, generally south-westerly, southerly and generally easterly along northern and western boundaries that lot, northern boundaries Lot 1 on AP19232 and western and southern boundaries of again Lot 1239 on NPW1105 to Longitude 152.797163° East; then southerly to a corner of the western boundary of Kidaman Creek Road at Latitude 26.654626° South passing through coordinate point:

Longitude (East)	Latitude (South)
152.795978	26.621352

Then generally southerly and generally westerly along western boundaries of Kidaman Creek Road, Suicide Road, again Kidaman Creek Road and Curramore Road to an intersection with Maleny Kenilworth Road; then generally westerly along northern boundaries of that road to intersect the eastern bank of the Mary River; then generally westerly passing through the following coordinate points:

Longitude (East)	Latitude (South)
152.713548	26.728587
152.660839	26.729212
152.641728	26.730950
152.619799	26.734666

Then westerly to a point in Lot 7 on AP23765, a corner on an eastern boundary of former Lot 102 on NPW746 at Longitude 152.598821° East, Latitude 26.740418° South; then generally south westerly along southern boundaries of that former lot to its intersection with the northern boundary of Mt Kilcoy Road at Longitude 152.568169° East; then westerly along the northern boundary of that road to Longitude 152.566192° East; then generally westerly along



the northern boundary of an unnamed track, passing through Lot 7 on AP23765 to intersect
the western boundary of the Mary River Basin Catchment at Longitude 152.475622° East, being
a point on the external boundary of Native Title Determination QUD6128/1998 Jinibara People.

Then generally northerly and generally north-westerly along western boundaries of that
basin catchment to Longitude 152.425480° East; then generally westerly and generally north-
westerly passing through the following co-ordinate points.

Longitude (East)	Latitude (South)
152.417561	26.656021
152.406348	26.656821
152.398339	26.657222
152.389530	26.658423
152.381121	26.658823
152.371910	26.659624
152.366705	26.660425
152.359096	26.660825
152.351236	26.660930
152.343731	26.660880
152.336235	26.659713
152.328721	26.658535
152.323702	26.657370
152.317424	26.656192
152.312348	26.656117
152.308507	26.654920
152.302093	26.653668
152.297129	26.651410
152.292192	26.650290
152.284698	26.647999
152.275454	26.644307
152.274173	26.644283
152.246122	26.624053
152.236321	26.610710
152.226421	26.606219
152.216577	26.599510
152.201827	26.588338
152.194518	26.577218
152.137699	26.539723

Then north westerly to a point on a corner on western boundary of the Somerset Regional
Council at Latitude 26.537032° South, then generally northerly and generally easterly along
boundaries of that regional council to a corner at Longitude 152.370763° East; then north-
easterly to a point on the Mary River Basin Catchment at Longitude 152.370974° East, Latitude
26.461615° South and generally north-easterly, generally north-westerly, generally northerly
and again generally north-easterly along boundaries of that basin catchment to its



intersection with the southern boundary of the Fraser Coast Regional Council; then generally northerly, generally westerly, generally north-westerly and generally north-easterly along boundaries of that regional council to its intersection with the southern boundary of the Bundaberg Regional Council; then northerly and generally north-easterly along boundaries of that regional council back to the commencement point.

Areas Subject to Claim

(Part A)

Is the land and waters listed in the table below to the extent that they fall within the external boundary and north of a line described as commencing at the intersection of the lowest astronomical tide and the southern end of Pumicestone Channel, a point on the external boundary and extending north-westerly across that channel to its intersection with the Lowest Astronomical Tide and onwards to the High WaterMark of the mainland at Sandstone Point at Latitude 27.085939° South; then generally north easterly and generally north westerly along the High Water Mark of Pumicestone Channel, across Ningi Creek, to the southern bank of Elimbah Creek; then southerly to a boundary of Elimbah Creek Catchment Area at Longitude 153.084552° East, Latitude 27.030730° South; then generally southerly and generally westerly along boundaries of that catchment to Longitude 152.961443° East; then generally south westerly passing through the following coordinate.


Longitude ° (East)	Latitude ° (South)
152.953269	27.038824
152.948284	27.040590
152.946461	27.041499
152.943437	27.042164
152.940410	27.044176
152.938143	27.044170
152.933606	27.045504
152.928314	27.046835
152.924535	27.047497
152.922266	27.048163
152.919034	27.048236

Then westerly to a point on the western boundary of Easement A on RP105208 at Latitude 27.048578° South, a point on the external boundary.

Includes Mudjimba Island (Part Lot 509 on NPW594)



That part of Lot 2 on Plan AP1618 excluding an area of former Reserve for Esplanade identified on Plan MCH2003
Lot 1 on Plan AP2739
Lot 1 on Plan AP2768
Lot 1 on Plan AP3835
Lot 1 on Plan AP3844
Lot 2 on Plan AP3844
Lot 2 on Plan AP4099
Lot 1 on Plan AP4993
Lot 33 on Plan AP6114
Lot 1 on Plan AP6562
Lot 1 on Plan AP8129
Lot 1 on Plan AP8130
Lot 1 on Plan AP8132
Lot 1 on Plan AP8133
Lot 11 on Plan AP8168
Lot 1 on Plan AP11931
That part of Lot 1 on Plan AP14620 excluding former Portion 135v on Plan C311382
Lot 2 on Plan AP14620
Lot 3 on Plan AP14620
Lot 3 on Plan AP14624
Lot 3 on Plan AP14626
Lot 59 on Plan AP15500
Lot 1 on Plan AP15565
Lot 435 on Plan AP15596
Lot 452 on Plan AP15708
Lot 21 on Plan AP15716
Lot 22 on Plan AP15718
Lot 224 on Plan AP15722
Lot 3 on Plan AP15794
Lot 12 on Plan AP15866
Lot 3 on Plan AP15868
Lot 2 on Plan AP15894
Lot 1 on Plan AP15917
Lot 1 on Plan AP15918
Lot 2 on Plan AP15918



Lot 1 on Plan AP15937
Lot 2 on Plan AP15937
Lot 7 on Plan AP16213
Lot 2 on Plan AP16412
Lot 2 on Plan AP16779
Lot 42 on Plan AP17184
Lot 304 on Plan AP17220
Lot 305 on Plan AP17220
Lot 309 on Plan AP17220
Lot 310 on Plan AP17220
Lot 311 on Plan AP17220
Lot 11 on Plan AP17231
Lot 12 on Plan AP17231
Lot 13 on Plan AP17231
Lot 77 on Plan AP17232
Lot 150 on Plan AP17916
Lot 34 on Plan AP17920
Lot 480 on Plan AP17921
Lot 1 on Plan AP19201
Lot 1 on Plan AP19204
Lot 1 on Plan AP19210
Lot 1 on Plan AP19217
Lot 2 on Plan AP19217
Lot 3 on Plan AP19217
Lot 2 on Plan AP19219
Lot 2 on Plan AP19221
Lot 3 on Plan AP19221
Lot 1 on Plan AP19296
Lot 1 on Plan AP19297
Lot 1 on Plan AP19386
Lot 792 on Plan AP19386
Lot 2 on Plan AP19777
Lot 2 on Plan AP21166
Lot 1 on Plan AP21297
Lot 2 on Plan AP22145
Lot 39 on Plan AP22145



Lot 130 on Plan AP22150
Lot 108 on Plan AP22152
Lot 4 on Plan AP22153
Lot 11 on Plan AP22157
Lot 14 on Plan AP22157
Lot 26 on Plan AP22157
Lot 2 on Plan AP22158
Lot 99 on Plan AP22160
Lot 1 on Plan AP22457
Lot 2 on Plan AP22457
That part of Lot 561 on Plan AP22457 excluding former Portion 18 on Plan C31393, former Portion 75 on Plan CG635, former Portions 131 to 133 on Plan CG155, former Portion 270 on Plan CG999 and former Portion 364 on Plan CG887
Lot 2 on Plan AP22458
Lot 3 on Plan AP22458
Lot 4 on Plan AP22458
Lot 112 on Plan AP22458
Lot 561 on Plan AP22458
Lot 632 on Plan AP22460
Lot 1 on Plan AP22462
Lot 2 on Plan AP22462
Lot 3 on Plan AP22462
That part of Lot 4 on Plan AP22462 excluding former Portion 17 on Plan CG1285, former Portion 49 on Plan CG2155, former Portion 42 on Plan D13 and former Portion 26 on Plan M115111
Lot 10 on Plan AP22462
Lot 49 on Plan AP22462
That part of Lot 105 on Plan AP22462 excluding former Portion 26 on Plan M115111, former Portion 49 on Plan CG2155, former Portion 49 on Plan CG3485 and areas of former Roads (Esplanades) on Plan CG2155
Lot 120 on Plan AP22462
Lot 2 on Plan AP22476
Lot 24 on Plan AP22476
Lot 25 on Plan AP22476
Lot 28 on Plan AP22476
Lot 128 on Plan AP22476
Lot 611 on Plan AP22476
That part of Lot 2 on Plan AP22502 excluding an area of former Road delineated by stations 66-51-52-54-56-57-55-53-66 on Plan MCH793



That part of Lot 3 on Plan AP22502 excluding former Portions 138v and 139v on Plan M371223
That part of Lot 4 on Plan AP22502 excluding an area of former Road delineated by stations 132-131-130-46-43-44-48-42-41-40-39-38-37-30-32-34-18-16-14-12-10-11-13-15-17-36-35-33-31-29-28-27-26-25-49-bounded on the south west by North Coast Railway-132 on Plan MCH792
Lot 6 on Plan AP22503
Lot 7 on Plan AP22503
Lot 8 on Plan AP22503
Lot 9 on Plan AP22503
Lot 10 on Plan AP22503
Lot 11 on Plan AP22503
Lot 12 on Plan AP22503
Lot 1 on Plan AP22557
Lot 27 on Plan AP22929
Lot 45 on Plan AP22930
Lot 49 on Plan AP22931
Lot 6 on Plan AP22932
Lot 2 on Plan AP22934
Lot 39 on Plan AP22935
Lot 80 on Plan AP22936
Lot 11 on Plan AP22937
Lot 170 on Plan AP22938
Lot 38 on Plan AP22939
Lot 12 on Plan AP22940
Lot 184 on Plan AP22941
Lot 185 on Plan AP22941
Lot 192 on Plan AP22942
Lot 6 on Plan AP22944
Lot 151 on Plan AP22945
Lot 18 on Plan AP22947
Lot 63 on Plan AP22949
Lot 24 on Plan AP22950
Lot 16 on Plan AP22951
Lot 46 on Plan AP22952
Lot 134 on Plan AP22953
Lot 35 on Plan AP22962
Lot 21 on Plan AP22963
Lot 77 on Plan AP22963



Lot 5 on Plan AP22964
Lot 21 on Plan AP22965
Lot 119 on Plan AP23016
Lot 9 on Plan AP23017
Lot 98 on Plan AP23018
Lot 54 on Plan AP23019
Lot 25 on Plan AP23020
Lot 35 on Plan AP23020
Lot 45 on Plan AP23021
Lot 29 on Plan AP23022
Lot 220 on Plan AP23023
Lot 81 on Plan AP23024
Lot 99 on Plan AP23025
Lot 3 on Plan AP23026
Lot 1 on Plan AP23628
Lot 3 on Plan AP23628
Lot 4 on Plan AP23628
Lot 5 on Plan AP23628
Lot 6 on Plan AP23628
Lot 9 on Plan AP23628
Lot 10 on Plan AP23628
Lot 11 on Plan AP23628
Lot 12 on Plan AP23628
Lot 13 on Plan AP23628
Lot 14 on Plan AP23628
Lot 15 on Plan AP23628
Lot 16 on Plan AP23628
Lot 17 on Plan AP23628
Lot 18 on Plan AP23628
Lot 19 on Plan AP23628
Lot 20 on Plan AP23628
Lot 21 on Plan AP23628
Lot 22 on Plan AP23628
Lot 23 on Plan AP23628
Lot 24 on Plan AP23628
Lot 25 on Plan AP23628



Lot 26 on Plan AP23628
Lot 28 on Plan AP23628
Lot 33 on Plan AP23628
Lot 34 on Plan AP23628
Lot 35 on Plan AP23628
Lot 1 on Plan AP23630
Lot 2 on Plan AP23630
That part of Lot 3 on Plan AP23630 excluding former Portion 32 on Plan MCH604, former Portion 36 on Plan MCH468, former Portion 38 on Plan MCH467, former Portion 44 on Plan MCH605, former Portion 107 on Plan MCH692, former Portion 108 on Plan MCH930, former Portion 126 on Plan MCH816, former Portion 167v on Plan M371157, former Portion 1355 on Plan M37682, former Portion 1305 on Plan M37597, an area of former Road as delineated by stations 47-45-43-41-39-37-35-33-31-29-27-25-23-21-19-18-71a-71-70-20-22-24-26-28-30-32-34-36-38-40-42-44-46-73-47 on Plan MCH468, an area of former Road delineated by stations 39-40-42-44-46-48-57-49-47-45-43-41-39 on Plan MCH604, an area of former Road as delineated by stations 1-2-3-4-3b-1b-1 on Plan MCH1437, an area of former Road identified and delineated by stations 32-9-12 on Plan MCH692 then to a point on the northern boundary of former Portion 150 on Plan C311682 then directly east to the western boundary of former Portion 107 on Plan MCH692 then by stations 11-10-7-2-32 on Plan MCH692 and an area of former Road as delineated by stations 8-9-33-25-27-30-31-32-8 on Plan MCH930
That part of Lot 1 on Plan AP23631 excluding former Portions 21V and 22V on Plan C311151 and former Portion 49 on Plan CG1070
Lot 2 on Plan AP23631
That part of Lot 3 on Plan AP23631 excluding former Portion 21V on Plan C311151
Lot 24 on Plan AP23631
That part of Lot 5 on Plan AP23639 excluding former Portion 64v on Plan M371145, an area of former Road as delineated by stations 35-36-17-15-13-11-10-12-14-16-18-35 on Plan MCH792 and an area of former Road as delineated by stations 11-135-139-138-137-136-98-99-92-147-148-149-150-11 on Plan MCH793
That part of Lot 6 on Plan AP23639 excluding former Portion 161 on Plan MCH792 and an area of former Road as delineated by stations 49-25-26-27-28-37-bounded on the south west by North Coast Railway-49 on Plan MCH792
That part of Lot 8 on Plan AP23639 excluding former Portion 64v on Plan M371145, former Portion 161 on Plan MCH792 and former Road delineated by stations 66-51-52-54-56-57-55-53-66 and delineated by stations 11-135-139-138-137-136-98-99-92-147-148-149-150-11 on Plan MCH793 and delineated by stations 28-37-30-32-34-18-16-14-12-10-11-13-15-17-36-35-33-31-29-28 on Plan MCH792
That part of Lot 9 on Plan AP23639 excluding former Portion 161 on Plan MCH792, former Portion 139v on Plan M371223 and former Road delineated by stations 132-131-130-46-43-44-48-42-41-40-39-38-37-bounded on the south by North Coast Railway-132 on Plan MCH792
That part of Lot 10 on Plan AP23639 excluding former Portion 139v on Plan M371223
Lot 1 on Plan AP23640
Lot 2 on Plan AP23640
Lot 3 on Plan AP23640
Lot 4 on Plan AP23640
Lot 13 on Plan AP23640



That part of Lot 1004 on Plan AP23646 excluding former Portion 1079 on Plan M37473, former Portions 4v, 5v, 6v, 7v and 8v on Plan M37812, former Portions 102 and 103 on Plan MCH594, an area of former Road abutting the northern boundary of former Portion 8v on Plan M37812 easterly from station 40 on Plan M37812 to stations 6 and 6a on Plan MCH594, an area of former Road abutting the northern boundary of former Portion 6v on Plan M37812 and the southern boundary of former Portion 7v on Plan M37812 identified and delineated by stations 61-64-38-37-61 on Plan M37812, an area of former Road abutting the eastern boundary of former Portion 4v on Plan M37812 and the north-western boundary of former Portion 169 on Plan MCH2341 and an area of former Road identified and delineated by stations 1-1a-2a-3a-4a-5a-5-4-3c-6a-6-3b-3-2-1 on Plan MCH594 and an area enclosed by the following coordinate points:


Longitude (East)	Latitude (South)
152.822680	26.035296
152.820887	26.035062
152.817851	26.034683
152.813544	26.034163
152.811962	26.034292
152.810876	26.034354
152.810242	26.034302
152.810164	26.034196
152.810296	26.033470
152.811351	26.029793
152.811419	26.029617
152.812882	26.024752
152.813688	26.022141
152.814477	26.022305
152.814978	26.022518
152.815467	26.022861
152.816830	26.023971
152.817538	26.024589
152.817811	26.024909
152.821373	26.025454
152.824986	26.026027
152.825008	26.026213
152.825485	26.027156



152.824055	26.029375	
152.823441	26.030376	
152.822972	26.030919	
152.822490	26.031533	
152.822596	26.031891	
152.822673	26.033929	
152.822752	26.034988	
152.822680	26.035296	
Lot 1 on Plan AP23653		
Lot 2 on Plan AP23653		
Lot 3 on Plan AP23653		
Lot 5 on Plan AP23653		
Lot 1 on Plan AP23654		
Lot 5 on Plan AP23654		
Lot 216 on Plan AP23760		
Lot 217 on Plan AP23760		
That part of Lot 218 on Plan AP23760 formerly subject to Lot 218 on Plan NPW963		
Lot 219 on Plan AP23760		
Lot 220 on Plan AP23760		
Lot 221 on Plan AP23760		
Lot 222 on Plan AP23760		
Lot 223 on Plan AP23760		
Lot 2 on Plan AP23765		
Lot 3 on Plan AP23765		
Lot 4 on Plan AP23765		
Lot 5 on Plan AP23765		
Lot 6 on Plan AP23765		
That part of Lot 7 on Plan AP23765 excluding former Portion 344 on Plan L37245, former Portion 58 on		



Plan LX1762, former Portion 86 on Plan LX1585 and an area of former Road as coloured black on Plan RA4179
Lot 29 on Plan B6581
Lot 1 on Plan B44112
That part of Lot 1 on Plan B63241 excluding an area of former Road (Webster Street) abutting part of the south-eastern boundary of Portion 24 as coloured blue on Plan RA1636
Lot 2 on Plan B63241
Lot 301 on Plan C2301
Lot 302 on Plan C2301
Lot 303 on Plan C2301
Lot 312 on Plan C2301
Lot 163 on Plan C8112
Lot 465 on Plan C8157
Lot 746 on Plan C8193
Lot 234 on Plan C8214
Lot 679 on Plan C8221
Lot 142 on Plan C8249
Lot 8 on Plan C27635
Lot 980 on Plan C31169
Lot 766 on Plan C31615
Lot 803 on Plan C31966
Lot 49 on Plan C56013
Lot 50 on Plan C56013
Lot 51 on Plan C56013
Lot 515 on Plan C56014
Lot 15 on Plan C56027
Lot 962 on Plan C311024
Lot 804 on Plan C311068
Lot 710 on Plan C311411
Lot 91 on Plan CG230
Lot 975 on Plan CG286
Lot 5 on Plan CG398
Lot 999 on Plan CG493
Lot 496 on Plan CG685
Lot 287 on Plan CG867
Lot 132 on Plan CG1160
Lot 204 on Plan CG1244



Lot 34 on Plan CG1434
Lot 428 on Plan CG1434
Lot 407 on Plan CG1459
Lot 415 on Plan CG1621
Lot 448 on Plan CG2052
Lot 114 on Plan CG2094
Lot 461 on Plan CG2520
Lot 711 on Plan CG2524
Lot 422 on Plan CG2728
Lot 744 on Plan CG2857
Lot 996 on Plan CG2907
Lot 71 on Plan CG2930
That part of Lot 62 on Plan CG2999 excluding former Allotments 19 and 20 of Section 1 on Plan W7531, former area of Road (Road and Esplanade) abutting south of Allotment 1 and 20 of Section 1, north of Portion 8 and east of stations 1-6 on Plan W7531 former area of Road (Esplanade) to the east of stations 2-7 on Plan W7533 and former area of Road (esplanade) to the east of stations 5-6 on Plan W7538
Lot 75 on Plan CG3000
Lot 493 on Plan CG3027
Lot 716 on Plan CG3065
Lot 52 on Plan CG3290
Lot 18 on Plan CG3312
Lot 925 on Plan CG3312
Lot 390 on Plan CG3429
That part of Lot 981 on Plan CG3467 excluding former Portion 457 on Plan CG1098
Lot 706 on Plan CG3575
Lot 431 on Plan CG3579
Lot 7 on Plan CG3595
Lot 22 on Plan CG3617
Lot 210 on Plan CG3617
That part of Lot 728 on Plan CG3782 excluding an area of former Road as coloured blue on Plan RA1494
Lot 973 on Plan CG3858
That part of Lot 708 on Plan CG3862 excluding former Portion 359 on Plan C31678 and areas of former Road (Esplanade) abutting Portions 42, 44 and 43 on Plan C31678
Lot 707 on Plan CG3863
Lot 200 on Plan CG3867
Lot 416 on Plan CG3878
Lot 203 on Plan CG4009



Lot 713 on Plan CG4027								
734 on Plan CG4028								
Lot 165 on Plan CG4043								
Lot 174 on Plan CG4043								
522 on Plan CG4048								
Lot 551 on Plan CG4048								
That part of Lot 202 on Plan CG4176 excluding former area of Trustee Lease 602823880 as shown on Drawing No. 4/A4/09-24C attached to the lease document								
Lot 741 on Plan CG4177								
Lot 742 on Plan CG4224								
Lot 143 on Plan CG4385								
Lot 622 on Plan CG4400								
That part of Lot 471 on Plan CG4426 excluding former Lot 471 on Plan N3811								
That part of Lot 146 on Plan CG4496 below the High Water Mark								
Lot 640 on Plan CG4509								
Lot 657 on Plan CG4652								
Lot 667 on Plan CG4652								
Lot 682 on Plan CG4748								
Lot 480 on Plan CG4807								
Lot 86 on Plan CG4976								
Lot 939 on Plan CG5058								
Lot 194 on Plan CG5062								
That part of Lot 721 on Plan CG5072 excluding former area of Trustee Lease commencing at a point on the northern boundary of Lot 721 on Plan CG5072, at the intersection of the boundary of Maroochy River Latitude 26.642273 South, Longitude 153.078677 East, and extending easterly along the northern boundary of that lot until a point at Latitude 26.642240 South, Longitude 153.079152 East; then southerly, then westerly, then northerly back to the point of commencement through the following coordinate points:								
<table border="1"> <thead> <tr> <th>Latitude ° (South)</th> <th>Longitude ° (East)</th> </tr> </thead> <tbody> <tr> <td>26.642556</td> <td>153.079149</td> </tr> <tr> <td>26.642557</td> <td>153.078673</td> </tr> <tr> <td>26.642273</td> <td>153.078677</td> </tr> </tbody> </table>	Latitude ° (South)	Longitude ° (East)	26.642556	153.079149	26.642557	153.078673	26.642273	153.078677
Latitude ° (South)	Longitude ° (East)							
26.642556	153.079149							
26.642557	153.078673							
26.642273	153.078677							
Lot 208 on Plan CG6046								
Lot 994 on Plan CG6102								
Lot 21 on Plan CG6154								
Lot 982 on Plan CG6200								
Lot 101 on Plan CG6313								
Lot 745 on Plan CG6381								
Lot 1 on Plan CG6385								



Lot 10 on Plan CG6393
Lot 340 on Plan CG803364
That part of Lot 7 on Plan CG806762 excluding former Portion 438 on Plan CG2116
Lot 7 on Plan CG807403
Lot 6 on Plan CG807404
Lot 1 on Plan CG807406
Lot 2 on Plan CG807406
Lot 5 on Plan CG807407
Lot 23 on Plan CG810537
Lot 8 on Plan CG810562
Lot 618 on Plan CG812658
Lot 619 on Plan CG812658
That part of Lot 525 on Plan CG813466 excluding former Portion 524 on Plan CG3635
Lot 5 on Plan CG837191
Lot 1 on Plan CG838777
Lot 13 on Plan CK801
Lot 16 on Plan CK971
Lot 18 on Plan CK1438
Lot 24 on Plan CK3248
Lot 11 on Plan CP818578
That part of Lot 159 on Plan CP839188 excluding former Portion 65 on Plan MCH2650
That part of Lot 210 on Plan CP840281 excluding an area of former Road delineated by stations A-B-C-D-A on Plan CP840281
Lot 939 on Plan CP845344
Lot 940 on Plan CP845344
Lot 957 on Plan CP845367
Lot 2 on Plan CP845406
Lot 1 on Plan CP845887
Lot 2 on Plan CP845887
Lot 130 on Plan CP846482
That part of Lot 1 on Plan CP847069 excluding an area of former Road delineated by stations 9-9a-5a-8-9 on Plan LX1744
Lot 2 on Plan CP847069
That Part of Lot 4 on Plan CP847069 excluding an area of former Road delineated by stations 11-22-21-20-19-18-17-16-15-14-13-12-11 on Plan LX2380
Lot 100 on Plan CP847069
That part of Lot 103 on Plan CP848501 excluding former Portion 984 on Plan M37477 and former Portion



128 on Plan MCH400
Lot 167 on Plan CP849516
Lot 168 on Plan CP849516
Lot 169 on Plan CP849516
Lot 4 on Plan CP851820
That part of Lot 300 on Plan CP855842 excluding an area formerly identified as SL716 on Plan T1631 and an area of former Road (Lane) abutting the southern boundary of SL716 on Plan T1631
Lot 8 on Plan CP855953
Lot 59 on Plan CP855985
Lot 516 on Plan CP857226
Lot 978 on Plan CP859585
Lot 136 on Plan CP864824
That part of Lot 13 on Plan CP882124 excluding former Portion 197 on Plan LX1588
That part of Lot 14 on Plan CP882124 excluding former Portion 197 on Plan LX1588
Lot 15 on Plan CP882124
Lot 275 on Plan CP885479
Lot 3 on Plan CP888598
That part of Lot 976 on Plan CP889198 excluding an area of former Road delineated by stations A-B-C-D-E-F-G-H-A on Plan CP889198
Lot 11 on Plan CP889209
Lot 12 on Plan CP889209
That part of Lot 21 on Plan CP889978 excluding former Portion 44 on Plan MCH3461 and former Portion 21 on Plan MCH2003
Lot 102 on Plan CP889978
That part of Lot 10 on Plan CP889985 excluding an area of former Road (Esplanade) identified on Plan MCH3056
Lot 337 on Plan CP890292
Lot 204 on Plan CP891892
Lot 205 on Plan CP891892
Lot 207 on Plan CP891892
Lot 62 on Plan CP892763
Lot 10 on Plan CP893046
Lot 1383 on Plan CP893048
Lot 180 on Plan CP894536
475 on Plan CP894913
Lot 55 on Plan CP895008
Lot 474 on Plan CP896044



Lot 70 on Plan CP897897
That part of Lot 208 on Plan CP897897 excluding former Portions 8 and 9 on Plan CG734, an area of former Road delineated by stations A-B-C-D-E-F-G-H-A on Plan CP897897 and an area of former Road (Esplanade) on Plan W7531 abutting the eastern boundary of former Portion 8 on Plan CG720
Lot 114 on Plan CP897902
Lot 3 on Plan CP898979
Lot 155 on Plan CP900479
That part of Lot 951 on Plan CP900486 excluding former Portion 65 on Plan MCH2650 and former Portion 65 on Plan MCH5509
That part of Lot 950 on Plan CP900487 excluding former Portion 65 on Plan MCH5509
Lot 599 on Plan CP901249
Lot 1 on Plan CP901439
Lot 99 on Plan CP901439
Lot 687 on Plan CP902087
Lot 100 on Plan CP902519
That part of Lot 17 on Plan CP902705 excluding former Portion 610, Parish of Maroochy, County of Canning
That part of Lot 18 on Plan CP902705 excluding former Portion 610, Parish of Maroochy, County of Canning
Lot 121 on Plan CP903033
That part of Lot 162 on Plan CP907407 excluding an area of former Road (Esplanade) abutting Noosa River as shown on Plan T16314
That part of Lot 163 on Plan CP907408 excluding former Portion 67 on Plan MCH3779 and an area of former Road (Esplanade) abutting Noosa River as shown on Plan T16314
That part of Lot 164 on Plan CP907410 excluding an area of former Road (Esplanade) abutting Noosa River as shown on Plan T16314
That part of Lot 160 on Plan CP908649 excluding an area of former Road (Esplanade) abutting Noosa River as shown on Plan T1638
Lot 34 on Plan CP908656
Lot 201 on Plan E931
Lot 202 on Plan E931
Lot 203 on Plan E931
Lot 208 on Plan E931
Lot 209 on Plan E931
Lot 210 on Plan E931
Lot 214 on Plan E4311
That part of Lot 5 on Plan E4319 excluding former Lot 207 on Plan E4311
That part of Lot 6 on Plan E4319 excluding former Lot 207 on Plan E4311




That part of Lot 7 on Plan E4319 excluding former Lot 207 on Plan E4311
Lot 344 on Plan FTY18
Lot 12 on Plan FTY323
Lot 572 on Plan FTY346
Lot 343 on Plan FTY525
Lot 918 on Plan FTY678
Lot 124 on Plan FTY773
Lot 234 on Plan FTY879
Lot 944 on Plan FTY1040
Lot 940 on Plan FTY1161
Lot 298 on Plan FTY1230
Lot 242 on Plan FTY1248
Lot 529 on Plan FTY1257
Lot 552 on Plan FTY1277
Lot 481 on Plan FTY1292
Lot 82 on Plan FTY1310
Lot 546 on Plan FTY1315
Lot 562 on Plan FTY1335
Lot 138 on Plan FTY1389
Lot 420 on Plan FTY1398
Lot 501 on Plan FTY1399
That part of Lot 523 on Plan FTY1400 excluding former Lot 107 on Plan LX606
Lot 526 on Plan FTY1401
Lot 550 on Plan FTY1402
Lot 574 on Plan FTY1404
Lot 355 on Plan FTY1408
Lot 612 on Plan FTY1410
Lot 530 on Plan FTY1443
Lot 416 on Plan FTY1461
That part of Lot 983 on Plan FTY1488 excluding former Portion 410 on Plan M37162, former Portion 452 on Plan M37163 and former Portion 871 on Plan M37406
That part of Lot 700 on Plan FTY1491 excluding former Portion 95 on Plan MCH1077 and former Portion 96 on Plan MCH383; then excluding an area of former Road identified and delineated by stations 15-16-17-18-19-20-21-22 on Plan MCH1077 – then by stations L-h-G-P-3-4-5 on Plan MCH940 – then back to the point of commencement being station 15 on Plan MCH1077; and then excluding an area of former Road identified and delineated by stations 1-1a-2-4-6-8-10-12-18-20-29 on Plan MCH383 – then by stations 9-10-11-12-13-14 on Plan MCH1077 – then by stations 14-15-11-9-7-5-3-1 on Plan MCH383
That part of Lot 57 on Plan FTY1519 excluding former Portions 93 and 95 on Plan L37399, former Portions 121 and 126 on Plan LX238, former Portions 134 and 135 on Plan LX579, former Portions 137 and 140 on



Plan LX733, former Portion 143 on Plan LX885, former Portion 157 on Plan LX969, former area of Road delineated by stations 17a-17-15-13-11-9-10-12a-12-14-16-18-17a on Plan LX579, former area of Road delineated by stations 1-2-4-6-8-10-17-11-9-7-5-3-1 on Plan LX971, former area of Road delineated by stations 12-11-10-9-8-7-6-5-4-1-2-4a-5a-6a-8a-9a-10a-11a-12a-12 on Plan LX733, former area of Road delineated by stations 19-17a-17-18-20-19a-19 on Plan LX578 and former area of Road delineated by stations 1-3-5-7-9-11-25-13-14-12-10-8-6-4-2-1 on Plan LX611
Lot 50 on Plan FTY1641
Lot 249 on Plan FTY1673
Lot 274 on Plan FTY1680
Lot 1419 on Plan FTY1697
That part of Lot 986 on Plan FTY1720 excluding former Portion 1158 on Plan LX1915
Lot 504 on Plan FTY1755
Lot 932 on Plan FTY1758
That part of Lot 915 on Plan FTY1775 excluding former Portion 3 on Plan MCH1349
Lot 958 on Plan FTY1782
Lot 589 on Plan FTY1876
That part of Lot 207 on Plan FTY1885 excluding former Portion 197 on Plan CG819, former Portion 197 on Plan LX1588 and an area covering part of former R137 and identified as SL3551 on Plan CG819
That part of Lot 1294 on Plan FTY1888 excluding former Portion 11 on Plan CK861, former Portion 21 on Plan L37365, former Portion 28 on Plan LX771 and former Portion 30v on Plan LX356
Lot 575 on Plan FTY1892
Lot 301 on Plan FTY1894
Lot 435 on Plan FTY1895
Lot 368 on Plan FTY1901
Lot 256 on Plan FTY1910
That part of Lot 135 on Plan FTY1911 excluding former Subdivision 1 of Portion 1112 on Plan LX711, former Portion 1112 on Plan L37661, former Portion 781 on Plan L37544, former Lot A on Plan LX2745, former Lease A on Plan LX2676, former Portion 344 on Plan L37245, former Portion 41 on Plan LX1173 and Lot C on Plan LX2746
Lot 329 on Plan FTY1912
Lot 673 on Plan FTY1931
Lot 502 on Plan FTY1954
Lot 108 on Plan G2591
Lot 404 on Plan G2591
Lot 405 on Plan G2591
Lot 406 on Plan G2591
Lot 203 on Plan G2791
Lot 4 on Plan G5937
Lot 73 on Plan G14797
Lot 21 on Plan G147142



Lot 16 on Plan G147171
Lot 1 on Plan G147174
Lot 2 on Plan G147174
Lot 18 on Plan G147174
Lot 465 on Plan K2942
Lot 47 on Plan K2943
Lot 48 on Plan K2943
Lot 49 on Plan K2943
Lot 50 on Plan K2943
Lot 51 on Plan K2943
Lot 52 on Plan K2943
Lot 57 on Plan K2943
Lot 58 on Plan K2943
Lot 117 on Plan K2943
Lot 118 on Plan K2943
Lot 123 on Plan K2943
Lot 124 on Plan K2943
Lot 125 on Plan K2943
Lot 126 on Plan K2943
Lot 712 on Plan K2943
That part of Lot 458 on Plan K2949 excluding former area of Trustee Lease 602824039 as identified on the Sketch attached to the lease document
Lot 4 on Plan K6575
Lot 11 on Plan K29413
Lot 1 on Plan K29417
Lot 17 on Plan K29417
Lot 2 on Plan K29420
Lot 3 on Plan K29420
Lot 14 on Plan L2589
Lot 15 on Plan L2589
Lot 16 on Plan L2589
Lot 17 on Plan L2589
Lot 18 on Plan L2589
Lot 19 on Plan L2589
Lot 20 on Plan L2589
Lot 460 on Plan L3780



Lot 201 on Plan L37108
Lot 874 on Plan L37108
Lot 1111 on Plan L37108
Lot 1118 on Plan L37108
Lot 1162 on Plan L37108
Lot 1932 on Plan L37108
Lot 1211 on Plan L37144
Lot 204 on Plan L37239
Lot 205 on Plan L37239
Lot 102 on Plan L37281
Lot 220 on Plan L37386
Lot 73 on Plan L37508
That part of Lot 468 on Plan L37573 excluding an area of former Road delineated by stations 21-20-19-31-21 as shown on Plan L37573
Lot 150 on Plan L37611
Lot 142 on Plan L37633
Lot 2651 on Plan L37634
Lot 1726 on Plan L37733
Lot 125 on Plan L37783
Lot 144 on Plan L37911
Lot 57 on Plan L37932
Lot 1508 on Plan L37932
Lot 33 on Plan L371065
Lot 148 on Plan L371068
Lot 459 on Plan L371231
Lot 469 on Plan L371233
Lot 52 on Plan L371274
Lot 464 on Plan L371282
Lot 177 on Plan L371311
Lot 52 on Plan L371352
Lot 21 on Plan L371362
Lot 114 on Plan L371397
Lot 326 on Plan L371407
Lot 21 on Plan L371452
Lot 174 on Plan LX25
Lot 29 on Plan LX54



Lot 2 on Plan LX88
Lot 80 on Plan LX152
Lot 69 on Plan LX160
Lot 145 on Plan LX188
Lot 144 on Plan LX189
Lot 146 on Plan LX189
Lot 6 on Plan LX196
Lot 37 on Plan LX196
Lot 197 on Plan LX196
Lot 30 on Plan LX204
Lot 147 on Plan LX211
Lot 71 on Plan LX290
Lot 93 on Plan LX298
Lot 11 on Plan LX318
Lot 461 on Plan LX320
Lot 61 on Plan LX328
Lot 70 on Plan LX344
Lot 19 on Plan LX351
Lot 51 on Plan LX409
Lot 330 on Plan LX410
Lot 50 on Plan LX430
Lot 17 on Plan LX439
Lot 85 on Plan LX456
Lot 91 on Plan LX478
Lot 80 on Plan LX556
Lot 103 on Plan LX561
Lot 195 on Plan LX591
Lot 200 on Plan LX598
Lot 68 on Plan LX629
Lot 69 on Plan LX629
Lot 248 on Plan LX695
Lot 98 on Plan LX736
Lot 33 on Plan LX850
Lot 9 on Plan LX899
Lot 121 on Plan LX908
Lot 76 on Plan LX1037



Lot 169 on Plan LX1056
Lot 14 on Plan LX1072
Lot 26 on Plan LX1105
Lot 84 on Plan LX1108
Lot 35 on Plan LX1121
That part of Lot 245 on Plan LX1163 excluding an area of former Road delineated by stations 10-10a-11a-11-10 on Plan LX1163
Lot 75 on Plan LX1183
Lot 25 on Plan LX1190
Lot 31 on Plan LX1277
Lot 481 on Plan LX1302
Lot 29 on Plan LX1445
Lot 55 on Plan LX1465
Lot 161 on Plan LX1511
Lot 61 on Plan LX1515
Lot 140 on Plan LX1521
Lot 62 on Plan LX1538
Lot 332 on Plan LX1563
Lot 161 on Plan LX1600
Lot 304 on Plan LX1636
Lot 40 on Plan LX1697
Lot 64 on Plan LX1728
Lot 72 on Plan LX1739
Lot 74 on Plan LX1739
Lot 47 on Plan LX1768
Lot 56 on Plan LX1782
Lot 340 on Plan LX1806
Lot 75 on Plan LX1808
Lot 76 on Plan LX1808
Lot 23 on Plan LX1912
Lot 281 on Plan LX1926
Lot 24 on Plan LX1939
Lot 70 on Plan LX2045
Lot 297 on Plan LX2045
Lot 227 on Plan LX2052
Lot 40 on Plan LX2230



That part of Lot 71 on Plan LX2233 excluding former Portion 29 on Plan LX644
Lot 205 on Plan LX2256
Lot 245 on Plan LX2270
That part of Lot 256 on Plan LX2273 subject to former Reserve delineated by stations 4-2-3-5-4 on Plan W39430
That part of Lot 356 on Plan LX2278 excluding former Portion 42 on Plan MPH25086, former Portion 57 on Plan MPH25091 and an area of former Road delineated by stations 8-13-19-16-8 on Plan LX2278
Lot 234 on Plan LX2313
Lot 63 on Plan LX2314
Lot 50 on Plan LX2318
Lot 70 on Plan LX2321
Lot 171 on Plan LX2323
Lot 235 on Plan LX2329
Lot 128 on Plan LX2330
Lot 150 on Plan LX2340
Lot 200 on Plan LX2341
Lot 343 on Plan LX2361
Lot 198 on Plan LX2378
Lot 138 on Plan LX2390
Lot 139 on Plan LX2390
Lot 275 on Plan LX2490
Lot 69 on Plan LX2492
Lot 42 on Plan LX2494
Lot 135 on Plan LX2544
Lot 39 on Plan LX2545
Lot 40 on Plan LX2545
Lot 4 on Plan LX2549
Lot 1313 on Plan LX2596
Lot 7 on Plan LX2605
Lot 395 on Plan LX2628
That part of Lot 247 on Plan LX2642 subject to former Pound Reserve delineated by stations 5A-3-3A-4A-5A on Plan W39839
Lot 224 on Plan LX2644
Lot 89 on Plan LX2659
That part of Lot 169 on Plan LX2661 excluding an area of former Road delineated by stations 14-14c-11-10-9-8-5a-9a-12a-12b-13-14 on Plan LX1744
Lot 83 on Plan LX2674



Lot 202 on Plan LX2680
Lot 463 on Plan LX2689
Lot 470 on Plan LX2692
Lot 257 on Plan LX2696
Lot 127 on Plan LX2698
Lot 67 on Plan LX2703
Lot 73 on Plan LX2704
Lot 59 on Plan LX2711
Lot 37 on Plan LX2715
Lot 149 on Plan LX2730
That part of Lot 16 on Plan LX2750 excluding former Portion 32 on Plan LX738
Lot 17 on Plan LX2750
That part of Lot 1 on Plan LX2754 excluding former Portion 12 on Plan LX1925 and former Lot J on Plan CP844383
That part of Lot 3 on Plan LX2754 excluding former Portion 1158 on Plan LX1915, former Lot B on Plan LX811647 and former Lot C on Plan LX811648
Lot 18 on Plan LX839927
Lot 3 on Plan M3309
That part of Lot 439 on Plan M5676 excluding an area of former Road (Esplanade) abutting Cornmeal Creek as shown on Plan M5676
Lot 2 on Plan M33011
Lot 3 on Plan M33011
Lot 3 on Plan M33016
Lot 1 on Plan M33021
Lot 2 on Plan M33022
Lot 27 on Plan M33023
Lot 2 on Plan M33024
Lot 197 on Plan M37174
Lot 188 on Plan M37834
Lot 65 on Plan M37837
Lot 22 on Plan M56712
Lot 776 on Plan M331205
Lot 4 on Plan M331835
Lot 301 on Plan M332061
Lot 979 on Plan M332448
Lot 82 on Plan MCH74
Lot 163 on Plan MCH103




Lot 6 on Plan MCH128
Lot 159 on Plan MCH132
Lot 162 on Plan MCH132
Lot 21 on Plan MCH149
Lot 98 on Plan MCH191
Lot 33 on Plan MCH200
Lot 9 on Plan MCH342
Lot 415 on Plan MCH366
Lot 12 on Plan MCH574
Lot 93 on Plan MCH602
Lot 249 on Plan MCH618
Lot 158 on Plan MCH669
Lot 60 on Plan MCH771
Lot 512 on Plan MCH886
Lot 13 on Plan MCH925
Lot 171 on Plan MCH944
Lot 352 on Plan MCH958
Lot 348 on Plan MCH974
Lot 296 on Plan MCH987
Lot 401 on Plan MCH1048
Lot 22 on Plan MCH1139
Lot 24 on Plan MCH1207
Lot 67 on Plan MCH1251
Lot 31 on Plan MCH1395
Lot 326 on Plan MCH1523
Lot 58 on Plan MCH1567
Lot 59 on Plan MCH1571
Lot 70 on Plan MCH1614
Lot 386 on Plan MCH1667
Lot 1 on Plan MCH1683
Lot 26 on Plan MCH1799
Lot 114 on Plan MCH1865
That part of Lot 7 on Plan MCH1877 formerly described as Allotments 4 to 7 of Section 2 on Plan G2711
Lot 126 on Plan MCH2337
Lot 5 on Plan MCH2568
Lot 203 on Plan MCH2642



Lot 202 on Plan MCH2652
Lot 10 on Plan MCH2826
Lot 143 on Plan MCH2833
Lot 177 on Plan MCH2851
Lot 62 on Plan MCH2928
Lot 277 on Plan MCH2958
Lot 63 on Plan MCH2959
Lot 78 on Plan MCH2990
Lot 313 on Plan MCH3020
Lot 103 on Plan MCH3039
Lot 68 on Plan MCH3066
Lot 143 on Plan MCH3101
Lot 114 on Plan MCH3147
Lot 15 on Plan MCH3168
Lot 70 on Plan MCH3168
Lot 72 on Plan MCH3235
Lot 208 on Plan MCH3245
Lot 206 on Plan MCH3307
Lot 221 on Plan MCH3519
Lot 55 on Plan MCH3539
Lot 202 on Plan MCH3583
That part of Lot 113 on Plan MCH3808 excluding an area of former Road identified on Plan W39959 and commencing at station 4 and bounded by a line bearing 216 degrees 32 minutes and distance of 149.97 metres, then by a line bearing 145 degrees 0 minutes and distance 1.750 metres to station 1, then by a line bearing 39 degrees 34 minutes and distance 125.227 metres, then by a line bearing 62 degrees 18 minutes and distance of 21.726 metres, then by a line bearing 325 degrees back to the point of commencement
That part of Lot 201 on Plan MCH3808 excluding an area of former Road identified on Plan W39959 and commencing at station 4 and bounded by a line bearing 216 degrees 32 minutes and distance of 149.97 metres, then by a line bearing 145 degrees 0 minutes and distance 1.750 metres to station 1, then by a line bearing 39 degrees 34 minutes and distance 125.227 metres, then by a line bearing 62 degrees 18 minutes and distance of 21.726 metres, then by a line bearing 325 degrees back to the point of commencement
That part of Lot 372 on Plan MCH3843 excluding former area of Trustee Lease 602825876 as marked 'Lease A' on the Plan attached to the lease document
Lot 223 on Plan MCH3861
Lot 157 on Plan MCH3875
Lot 107 on MCH3914
Lot 346 on Plan MCH3970
Lot 76 on Plan MCH4021
That part of Lot 233 on Plan MCH4084 excluding areas of former Road delineated by stations 9-8-3-4-9 on



Plan MCH109 and by stations Ck-32-31-33-34-35-36-Ck on Plan MCH73
Lot 37 on Plan MCH4086
That part of Lot 249 on Plan MCH4125 subject to former R509 on Plan MCH3729
That part of Lot 250 on Plan MCH4125 excluding former Homestead Selection 69 on Plan MPH14095
That part of Lot 515 on Plan MCH4139 excluding former areas of Trustee Leases 602824620 and 602824621 as identified on the Sketch attached to the respective lease document
Lot 39 on Plan MCH4165
Lot 40 on Plan MCH4165
Lot 177 on Plan MCH4199
Lot 178 on Plan MCH4218
Lot 365 on Plan MCH4233
Lot 128 on Plan MCH4234
Lot 129 on Plan MCH4234
Lot 207 on Plan MCH4260
Lot 54 on Plan MCH4315
Lot 292 on Plan MCH4337
Lot 32 on Plan MCH4399
That part of Lot 90 on Plan MCH4414 excluding former Allotment 9 of Section 4 on Plan T7312 and areas of former Road (Esplanade) abutting Tin Can Inlet as shown on Plan T7312 and former Road as coloured blue on Plan RA2563
That part of Lot 114 on Plan MCH4454 excluding former Portion 4935 on Plan MPH6246
Lot 117 on Plan MCH4531
Lot 386 on Plan MCH4544
Lot 307 on Plan MCH4551
Lot 376 on Plan MCH4559
Lot 7 on Plan MCH4562
Lot 132 on Plan MCH4609
Lot 143 on Plan MCH4711
Lot 144 on Plan MCH4711
Lot 126 on Plan MCH4743
That part of Lot 140 on Plan MCH4786 excluding former MHL 5887 on Plan MPH24006 and an area of former Road delineated by stations 5-5a-9-7-5 on Plan MPH40750
Lot 35 on Plan MCH4795
Lot 143 on Plan MCH4796
Lot 144 on Plan MCH4796
Lot 145 on Plan MCH4796
Lot 146 on Plan MCH4796



Lot 147 on Plan MCH4796
Lot 148 on Plan MCH4796
Lot 2 on Plan MCH4799
That part of Lot 439 on Plan MCH4831 excluding former GF Homesteads 252, 253 and 256 on Plan MPH23153
Lot 39 on Plan MCH4838
Lot 66 on Plan MCH4838
Lot 102 on Plan MCH4906
Lot 1 on Plan MCH5012
Lot 104 on Plan MCH5043
That part of Lot 117 on Plan MCH5050 excluding an area of former Road (Railway Road) abutting former Portion 41 on Plan MCH2556
Lot 14 on Plan MCH5065
Lot 125 on Plan MCH5066
Lot 126 on Plan MCH5066
Lot 128 on Plan MCH5083
Lot 131 on Plan MCH5093
Lot 289 on Plan MCH5100
Lot 2 on Plan MCH5101
Lot 358 on Plan MCH5157
That part of Lot 112 on Plan MCH5183 excluding former area of Trustee Lease 602825036 as shown on Plan MCH5183 attached to the lease document
Lot 381 on Plan MCH5206
Lot 11 on Plan MCH5212
Lot 34 on Plan MCH5214
Lot 35 on Plan MCH5214
That part of Lot 1 on Plan MCH5234 excluding an area of former Railway delineated by stations 2-3-4-X-2 on Plan MCH5234
Lot 166 on Plan MCH5254
Lot 133 on Plan MCH5350
That part of Lot 13 on Plan MCH5443 excluding an area of former Road delineated by stations 5-5a-16-8-5 on Plan MCH5443
Lot 900 on Plan MCH5445
Lot 768 on Plan MCH5517
That part of Lot 5 on Plan MCH801883 excluding former Portion 224 on Plan MCH3628, former Portion 181 on Plan MCH3948 and an area of former Road delineated by stations 2-7-8-B-C-D-A-2 on Plan MCH801883
Lot 43 on Plan MCH801883



Lot 542 on Plan MCH801883
Lot 240 on Plan MCH802648
Lot 6 on Plan MCH838760
Lot 114 on Plan MCH839107
Lot 115 on Plan MCH839107
Lot 3 on Plan MCH842013
Lot 5 on Plan MCH842015
Lot 7 on Plan MCH842016
Lot 9 on Plan MCH842018
Lot 10 on Plan MCH842019
That part of Lot 4 on Plan MCH842781 excluding former Portion 65 on Plan MCH2650
Lot 1 on Plan MCH842782
Lot 1 on Plan MCH843845
Lot 3 on Plan MPH6021
Lot 53 on Plan MPH6023
Lot 1 on Plan MPH6169
Lot 2 on Plan MPH6409
Lot 1 on Plan MPH6450
Lot 1 on Plan MPH6901
Lot 5 on Plan MPH7044
Lot 10 on Plan MPH7045
Lot 2 on Plan MPH7070
Lot 4 on Plan MPH7077
Lot 13 on Plan MPH15336
Lot 39 on Plan MPH23646
Lot 12 on Plan MPH24128
Lot 2 on Plan MPH30187
Lot 7357 on Plan MPH31811
Lot 203 on Plan N10574
That part of Lot 6 on Plan N21840 excluding former Portion 65 on Plan MCH2650
Lot 117 on Plan N21851
Lot 14 on Plan N25356
Lot 125 on Plan N25477
Lot 176 on Plan N25560
Lot 111 on Plan NPW552
Lot 119 on Plan NPW579



That part of Lot 509 on Plan NPW594 excluding former Portion 68v on Plan M333232 and former Portion 79v on Plan C311181
Lot 135 on Plan NPW672
That part of Lot 142 on Plan NPW680 formerly described as Portion 59 on Plan MCH3470
Lot 1010 on Plan NPW686
Lot 202 on Plan NPW719
That part of Lot 127 on Plan NPW725 excluding former Portion 15V on Plan C311127, former Portion 224 on Plan CG698 and former Portion 80A on Plan C31227
Lot 561 on Plan NPW725
Lot 589 on Plan NPW725
Lot 50 on Plan NPW734
Lot 168 on Plan NPW764
Lot 193 on Plan NPW770
Lot 214 on Plan NPW771
Lot 475 on Plan NPW771
Lot 52 on Plan NPW773
Lot 205 on Plan NPW774
Lot 557 on Plan NPW782
Lot 728 on Plan NPW787
Lot 736 on Plan NPW787
Lot 351 on Plan NPW791
Lot 689 on Plan NPW791
That part of Lot 559 on Plan NPW814 excluding former Lot C on Plan CG4125 and former Portion 135V on Plan C311382
Lot 210 on Plan NPW833
Lot 69 on Plan NPW841
Lot 188 on Plan NPW842
Lot 209 on Plan NPW843
Lot 155 on Plan NPW845
Lot 539 on Plan NPW863
That part of Lot 154 on Plan NPW867 excluding former Portion 505 on Plan CG2628, former Portion 93 on Plan M332983, former Portion 218v on Plan C311657, former Portion 171v on Plan C311487 and former Portion 708, Parish of Maroochy, County of Canning as shown on Appendix B of the Development Lease 3 lease document (Title Reference 17549168)
That part of Lot 147 on Plan NPW889 excluding former Portion 463 on Plan CG612, former Portion 1653 on Plan M37800, former Portion 706 on Plan CG2426, former Lots 65 and 95 on Plan MCH5575, former Portion 65 on Plan MCH2650, former Portion 10v on Plan MCH55, former Portion 610, Parish of Maroochy, County of Canning and an area of former Road (100 Links Wide) as shown on Plan CG2426
Lot 1683 on Plan NPW939



Lot 1 on Plan NPW1105
Lot 368 on Plan NPW1111
Lot 291 on Plan NPW1114
Lot 453 on Plan NPW1114
Lot 454 on Plan NPW1114
Lot 211 on Plan NPW1132
Lot 1 on Plan NPW1142
Lot 1020 on Plan NPW1143
That part of Lot 21 on Plan NPW1150 excluding former Portion 4 on Plan RP106531, former Portion 135 on Plan MCH386, former Portion 549 on Plan M37301, former Portion 116 on Plan MCH285 and Lots A and B on Plan MCH5358
Lot 138 on Plan OL178
Lot 325 on Plan OL274
Lot 363 on Plan OL280
Lot 201 on Plan P4111
Lot 210 on Plan P4111
Lot 806 on Plan P4458
Lot 12 on Plan P5015
Lot 4 on Plan P5018
That part of Lot 744 on Plan P93127 excluding former Portion 706 on Plan CG2426
Lot 116 on Plan P93133
Lot 221 on Plan PA7263
Lot 321 on Plan PA7263
Lot 322 on Plan PA7263
Lot 1 on Plan PA7266
Lot 2 on Plan PA7267
Lot 22 on Plan RP25570
Lot 1 on Plan RP27466
Lot 2 on Plan RP104909
Lot 3 on Plan RP132579
Lot 1 on Plan RP214916
Lot 2 on Plan RP214916
Lot 1 on Plan RP233895
Lot 6 on Plan SP101668
That part of Lot 354 on Plan SP103050 excluding former MHPL 6650 on Plan MPH7022, an area of former Road delineated by stations a-b-c-d-a on Plan SP103050 and an area of former Road abutting the western boundary of R1248 as coloured blue on Plan RA2447



Lot 107 on Plan SP104215
Lot 25 on Plan SP104238
That part of Lot 7 on Plan SP104252 excluding former Portion 610, Parish of Maroochy, County of Canning
Lot 66 on Plan SP104261
That part of Lot 879 on Plan SP104269 excluding former Portion 463 on Plan CG612 and an area of former
Lot 8 on Plan SP104270
Lot 26 on Plan SP104277
Lot 89 on Plan SP104319
That part of Lot 117 on Plan SP108103 excluding an area of former Road delineated by stations 5-6-2-5 on Plan SP108103
Lot 94 on Plan SP108291
Lot 95 on Plan SP108291
Lot 60 on Plan SP112330
Lot 1 on Plan SP115352
Lot 3 on Plan SP115352
That part of Lot 153 on Plan SP119430 excluding former Portion 984 on Plan M37477
That part of Lot 940 on Plan SP127767 excluding former Portion 489 on Plan CG2126, former Portion 692 on Plan CG3614, former Portions 697 and 698 on Plan CG2326, former area of Trustee Lease 602825846 as shown on Drawing No. 3120 attached to the lease document and former areas of Trustee Leases 602825843, 602825844, 602825845 and 602825847 as shown on Plan SP127767
Lot 10 on Plan SP128387
Lot 1 on Plan SP136741
Lot 96 on Plan SP136741
Lot 116 on Plan SP137395
That part of Lot 117 on Plan SP137395 excluding an area of former Road delineated by stations 9-8-5-4-9 on Plan SP137395
Lot 189 on Plan SP139797
That part of Lot 276 on Plan SP140491 excluding an area of former Road delineated by stations 16-17-21-22-16 on Plan SP140491
That part of Lot 300 on Plan SP140491 excluding an area of former Road delineated by stations 25-33-36-12-37-32-38-10-27-26-25 on Plan SP140491
That part of Lot 301 on Plan SP140491 excluding an area of former Road identified on Plan B7063 and further delineated by stations 36-34-15-35-37-12-36 and stations 38-31-30-29-28-10-38 on Plan SP140491
Lot 145 on Plan SP141471
That part of Lot 98 on Plan SP141512 excluding an area of former Road (Main Road) abutting the western boundary of former Portion 207 on Plan CG698
Lot 108 on Plan SP143185
Lot 109 on Plan SP143185




That part of Lot 2 on Plan SP143293 excluding an area east of a line drawn southerly from stations 1 to 8 on that plan and onwards to and along the boundaries of Lot 5 on Plan RP838131, Lot 4 on Plan RP838131 and the southern boundary of Lot 3 on Plan RP838131
That part of Lot 85 on Plan SP145795 excluding former 'Lease A' on Plan LX2716
That part of Lot 158 on Plan SP146043 excluding former Lot 158 on CP901989
Lot 1 on Plan SP146044
Lot 12 on Plan SP148801
That part of Lot 2 on Plan SP149921 excluding an area of former Road delineated by stations 8-13-14-9-8 on Plan SP149921
Lot 8 on Plan SP151415
That part of Lot 274 on Plan SP153823 subject to an area delineated by stations I-H-G-F-I on Plan
Lot 58 on Plan SP157920
That part of Lot 52 on Plan SP159635 excluding an area of former Road delineated by stations 9-9a-11-12a-9 on Plan RP163610
That part of Lot 42 on Plan SP159642 excluding former MHPL 5043 on Plan MPH6290, former MHPL 5459 on Plan MCH3309 and an area of former Road (Lane) abutting Portion 42 on Plan MCH1511
Lot 43 on Plan SP159642
Lot 21 on Plan SP159827
That part of Lot 6 on Plan SP160873 excluding former Portion 25 on Plan C31156
Lot 1 on Plan SP163570
That part of Lot 38 on Plan SP168808 excluding an area of former Road identified on Plan MCH3068
Lot 969 on Plan SP168891
Lot 971 on Plan SP168891
Lot 79 on Plan SP169496
Lot 277 on Plan SP170309
Lot 1 on Plan SP174333
Lot 23 on Plan SP174333
That part of Lot 224 on Plan SP175079 excluding former Homestead Selections 13, 24 and 73 on Plan MPH19430, former Homestead Selections 192 and 193 on Plan MPH14104, former GF Homestead Selection 207 on Plan MPH23158 and an area of former Road abutting Homestead Selections 24 and 73 on Plan MPH19430
Lot 168 on Plan SP177646
Lot 2 on Plan SP177807
Lot 3 on Plan SP177807
Lot 199 on Plan SP181240
That part of Lot 600 on Plan SP189442 excluding an area of former Road delineated by stations 1-3-6-29-30-31-28-5-4-2-1 on Plan G14782 and then that part of River Road coloured orange on Plan G14787
Lot 100 on Plan SP192435



Lot 613 on Plan SP195894
That part of Lot 67 on Plan SP199934 excluding former Portion 15 on Plan CG1267 and former area of Trustee Lease 602823703 as shown on Sketch 4/A4/94-25 attached to the lease document
That part of Lot 500 on Plan SP199934 excluding former Portion 15 on Plan CG1267
Lot 1 on Plan SP202953
Lot 100 on Plan SP208113
Lot 18 on Plan SP211621
Lot 65 on Plan SP213106
Lot 31 on Plan SP215013
Lot 32 on Plan SP215013
Lot 48 on Plan SP215031
Lot 56 on Plan SP215040
Lot 57 on Plan SP215040
Lot 58 on Plan SP215040
Lot 59 on Plan SP215041
Lot 60 on Plan SP215041
Lot 63 on Plan SP215042
Lot 65 on Plan SP215044
Lot 67 on Plan SP215045
Lot 76 on Plan SP215047
Lot 78 on Plan SP215048
Lot 61 on Plan SP215049
That part of Lot 361 on Plan SP216726 excluding former area of Trustee Lease 602825731 as shown on Plan SP216726
Lot 79 on Plan SP217586
Lot 80 on Plan SP217587
Lot 68 on Plan SP217589
Lot 130 on Plan SP221466
Lot 179 on Plan SP221468
Lot 10 on Plan SP223278
Lot 12 on Plan SP223278
Lot 165 on Plan SP223758
Lot 4 on Plan SP223759
Lot 5 on Plan SP223759
Lot 1 on Plan SP228344
Lot 90 on Plan SP228362
Lot 91 on Plan SP228362



Lot 92 on Plan SP228362
Lot 93 on Plan SP228362
Lot 94 on Plan SP228362
Lot 95 on Plan SP228362
Lot 96 on Plan SP228362
Lot 97 on Plan SP228362
Lot 98 on Plan SP228362
Lot 99 on Plan SP228362
Lot 100 on Plan SP228362
Lot 5 on Plan SP228615
That part of Lot 604 on Plan SP233314 excluding former Subdivision 1 of Homestead 327 on Plan MPH4983 and areas of former Road delineated by stations 2-3-3a-11-2 on Plan MCH5273
That part of Lot 30 on Plan SP236407 excluding former Portion 16 on Plan B6323
Lot 92 on Plan SP236407
Lot 144 on Plan SP236422
That part of Lot 427 on Plan SP237585 excluding the former area of Trustee Lease 602823705 as shown hatched on the Plan attached to the lease document
Lot 900 on Plan SP239524
Lot 169 on Plan SP240678
Lot 191 on Plan SP240678
Lot 2 on Plan SP240978
Lot 110 on Plan SP240979
That part of Lot 131 on Plan SP240979 excluding former Portion 131 and the area of Road (Esplanade) on Plan MCH3243
Lot 219 on Plan SP240979
That part of Lot 215 on Plan SP245265 excluding former Lot 40 on Plan B6321
That part of Lot 2 on Plan SP245615 excluding former Allotment 2 of Section 35 on Plan CG2013 and an area of former Road identified on Plan B63252 as commencing at station 14a, then north-westerly to station 14, then north-easterly along the northern boundary of former Allotment 2 of Section 35 to the northern most corner of that Allotment, then south-easterly along the boundary between that Allotment and former Allotment 4 of Section 35 for a distance of 10.188 metres, then back to the point of commencement
Lot 1 on Plan SP246462
Lot 2 on Plan SP251269
Lot 901 on Plan SP258997
Lot 902 on Plan SP258997
That part of Lot 903 on Plan SP258997 excluding former Portions 132 and 133 on Plan CG155
That part of Lot 161 on Plan SP260155 excluding former Portion 82 on Plan MCH3326 and an area of former Road (Esplanade) abutting Noosa River as shown on Plan T16314



Lot 162 on Plan SP260155
Lot 2 on Plan SP262587
Lot 6 on Plan SP262587
Lot 743 on Plan SP262587
Lot 23 on Plan SP262593
Lot 365 on Plan SP269087
Lot 66 on Plan SP269720
Lot 62 on Plan SP269721
Lot 77 on Plan SP269722
Lot 79 on Plan SP269722
Lot 11 on Plan SP269723
Lot 1 on Plan SP269725
Lot 26 on Plan SP269726
Lot 65 on Plan SP269727
Lot 8 on Plan SP269728
Lot 95 on Plan SP269729
Lot 16 on Plan SP269730
Lot 90 on Plan SP269731
Lot 87 on Plan SP269732
Lot 256 on Plan SP269733
Lot 36 on Plan SP269735
Lot 43 on Plan SP269737
Lot 48 on Plan SP269738
Lot 59 on Plan SP269739
Lot 31 on Plan SP269741
That part of Lot 104 on Plan SP272967 excluding former Portion 532 on Plan CG3803
Lot 348 on Plan SP273754
Lot 46 on Plan SP273758
Lot 63 on Plan SP273765
Lot 34 on Plan SP273768
Lot 15 on Plan SP273775
Lot 47 on Plan SP273777
Lot 219 on Plan SP273778
Lot 1905 on Plan SP273784
Lot 52 on Plan SP273792
Lot 43 on Plan SP277908



Lot 44 on Plan SP277908
Lot 1 on Plan SP278635
Lot 2 on Plan SP278635
Lot 3 on Plan SP278635
Lot 28 on Plan SP279631
Lot 13 on Plan SP283826
Lot 143 on Plan SP283832
That part of Lot 172 on Plan SP284457 excluding former Lot 156 on Plan CP904560
Lot 20 on Plan SP284459
Lot 490 on Plan SP287419
Lot 491 on Plan SP287419
Lot 492 on Plan SP287419
Lot 67 on Plan SP290338
Lot 1 on Plan SP290992
Lot 50 on Plan SP291584
Lot 95 on Plan SP291585
Lot 1 on Plan SP291607
That part of Lot 14 on Plan SP295888 excluding former Allotment 10 of Section 17 on Plan T1632, an area of former Road being that part of Toolar Street abutting Allotments 1 to 4 of Section 19 and Allotments 7 to 10 of Section 17 on Plan T1632 and areas of former Road delineated by stations 4-9-10-5-4 and stations 6-11-12-7-6 on Plan SP221092
Lot 13 on Plan SP299673
Lot 900 on Plan SP299982
That part of Lot 518 on Plan SP300406 excluding former area of Trustee Lease 602825768 also identified as 'Lease Area (No. 602825766)' on Plan IS142058 and former areas of Trustee Leases 602825765 and 602825767 as delineated in red in the Sketch Plan attached to the respective lease documents
Lot 31 on Plan SP300415
That part of Lot 264 on Plan SP306843 excluding an area of Road delineated by stations B-3-4-C-B on Plan SP306841
That part of Lot 3 on Plan SP312324 excluding former Portion 341 on Plan CG2778
That part of Lot 75 on Plan SP315347 excluding former Portion 65 on Plan MCH2650
That part of Lot 21 on Plan SP316730 excluding former Portion 14 on Plan CG1944, former Portion 17 on Plan CG1285 and an area of former Road delineated by stations 10-11-12-6-7-13-10 on Plan B63249
That part of Lot 2 on Plan SP318220 excluding former Selection 309 on Plan MPH4987 and former MHL 4745 on Plan MPH6215
Lot 100 on Plan SP326158
That part of Lot 1 on Plan SP327620 excluding former Part A of R930 on Plan CG3225
Lot 1 on Plan SP327710



Lot 3 on Plan SP327711
Lot 4 on Plan SP327711
Lot 5 on Plan SP327711
Lot 100 on Plan SP328637
Lot 101 on Plan SP328637
Lot 102 on Plan SP328637
Lot 103 on Plan SP328637
Lot 104 on Plan SP328637
Lot 101 on Plan SP329108
Lot 102 on Plan SP329108
Lot 1 on Plan SP329738
Lot 2 on Plan T4021
Lot 3 on Plan T4021
Lot 10 on Plan T4021
Lot 31 on Plan T4021
Lot 36 on Plan T4021
Lot 37 on Plan T4021
Lot 38 on Plan T4021
Lot 39 on Plan T4021
Lot 47 on Plan T4021
Lot 48 on Plan T4021
Lot 1 on Plan T4041
Lot 2 on Plan T4041
Lot 3 on Plan T4041
Lot 5 on Plan T4041
Lot 6 on Plan T4041
Lot 3 on Plan T7048
Lot 25 on Plan T9242
Lot 1 on Plan T9243
Lot 2 on Plan T9243
Lot 3 on Plan T9243
Lot 4 on Plan T9243
Lot 5 on Plan T9243
Lot 6 on Plan T9243
Lot 7 on Plan T9243
Lot 8 on Plan T9243



Lot 9 on Plan T9243
Lot 10 on Plan T9243
Lot 11 on Plan T9243
Lot 12 on Plan T9243
Lot 13 on Plan T9243
Lot 14 on Plan T9243
Lot 15 on Plan T9243
Lot 16 on Plan T9243
Lot 17 on Plan T9243
Lot 18 on Plan T9243
Lot 19 on Plan T9243
Lot 20 on Plan T9243
Lot 21 on Plan T9243
Lot 22 on Plan T9243
Lot 23 on Plan T9243
Lot 24 on Plan T9243
Lot 5 on Plan T73144
Lot 7 on Plan USL14648
Lot 2 on Plan USL15262
Lot 25 on Plan USL20914
Lot 26 on Plan USL20914
Lot 27 on Plan USL20914
Lot 28 on Plan USL20914
Lot 26 on Plan USL26406
Lot 43 on Plan USL26406
That part of Lot 314 on Plan USL26441 excluding former Portion 26 on Plan M115111
Lot 1 on Plan USL26498
Lot 51 on Plan USL26498
Lot 14 on Plan USL26508
Lot 31 on Plan USL26508
Lot 1 on Plan USL26509
Lot 7 on Plan USL26509
Lot 19 on Plan USL26639
Lot 21 on Plan USL26639
Lot 23 on Plan USL26639
Lot 25 on Plan USL26639



That part of Lot 28 on Plan USL30824 excluding former Allotment 11 of Section 3 on Plan N21818
Lot 29 on Plan USL30906
Lot 5 on Plan USL30950
Lot 66 on Plan USL31034
Lot 12 on Plan USL31140
Lot 8 on Plan USL31361
Lot 42 on Plan USL31423
Lot 43 on Plan USL31423
Lot 44 on Plan USL31423
Lot 45 on Plan USL31429
Lot 27 on Plan USL31463
Lot 170 on Plan USL35342
Lot 189 on Plan USL36739
Lot 71 on Plan USL37307
Lot 128 on Plan USL37342
Lot 9 on Plan USL37807
Lot 22 on Plan USL37850
Lot 14 on Plan USL38709
Lot 14 on Plan USL38837
Lot 23 on Plan USL38917
Lot 21 on Plan USL39154
Lot 16 on Plan USL43357
Lot 13 on Plan USL43374
Lot 53 on Plan USL43377
Lot 70 on Plan USL43377
Lot 14 on Plan USL43378
Lot 62 on Plan USL43380
Lot 44 on Plan USL43389
Lot 21 on Plan USL43434
Lot 22 on Plan USL43434
Lot 23 on Plan USL43434
Lot 24 on Plan USL43434
Lot 27 on Plan USL43434
Lot 132 on Plan USL43469
Lot 85 on Plan USL43640
Lot 40 on Plan USL46243



Lot 28 on Plan USL46313
Lot 50 on Plan USL46317
Lot 365 on Plan USL54927
Lot 35 on Plan W7533
Lot 253 on Plan W37124
Lot 58 on Plan W39484
Lot 330 on Plan W39796
Lot 170 on Plan W39824
Lot 199 on Plan W39877
Lot 1 on Plan W75326
Lot 201 on Plan WP3351
Lot 202 on Plan WP3351
Lot 203 on Plan WP3351
Lot 204 on Plan WP3351
Lot 205 on Plan WP3351
Lot 206 on Plan WP3351
Lot 207 on Plan WP3351
Lot 208 on Plan WP3351
Lot 209 on Plan WP3351
Lot 210 on Plan WP3351
Lot 211 on Plan WP3351
Lot 212 on Plan WP3351
Lot 301 on Plan WP3351
Lot 302 on Plan WP3351
Lot 303 on Plan WP3351
Lot 304 on Plan WP3351
Lot 305 on Plan WP3351
Lot 306 on Plan WP3351
Lot 307 on Plan WP3351
Lot 308 on Plan WP3351
Lot 309 on Plan WP3351
Lot 310 on Plan WP3351
Lot 311 on Plan WP3351
Lot 312 on Plan WP3351
Lot 413 on Plan WP3351
Lot 414 on Plan WP3351



Lot 415 on Plan WP3351
Lot 416 on Plan WP3351
Lot 417 on Plan WP3351
Lot 418 on Plan WP3351
Lot 514 on Plan WP3351
Lot 515 on Plan WP3351
Lot 516 on Plan WP3351
Lot 517 on Plan WP3351
Lot 814 on Plan WP3351
Lot 815 on Plan WP3351
Lot 816 on Plan WP3351
Lot 817 on Plan WP3351
Lot 924 on Plan WP3351
Lot 925 on Plan WP3351
Lot 926 on Plan WP3351
Lot 14 on Plan Y16410
Lot 5 on Plan Y16420
An area identified as Road (part of Roys Road) and formerly described as Lot 500 on Plan SP269359
An area identified as Road (part of Roys Road) and formerly described as Lot 501 on Plan SP269359
An area identified as Road (part of Roys Road) and formerly described as Lot 502 on Plan SP269359
An area identified as Road (part of Roys Road and Bruce Highway Intersection) and formerly described as Lot 503 on Plan SP269359
An area identified as Road (part of Roys Road and Bruce Highway Intersection) and formerly described as Lot 504 on Plan SP269359
An area identified as Road (part of Bells Creek Road and Bruce Highway Intersection) and formerly described as Lot 505 on Plan SP269359
An area identified as Road (part of Bells Creek Road and Bruce Highway Intersection) and formerly described as Lot 506 on Plan SP269359
An area identified as Road (part of Bells Creek Road) and formerly described as Lot 507 on Plan SP269359
An area identified as Road (part of Roys and Coochin Roads) and formerly described as Lot 508 on Plan SP278713
An area identified as Road (part of Roys and Coochin Roads) and formerly described as Lot 509 on Plan SP278713
An area identified as Road (part of East Deep Creek Road) and delineated by stations 2-3-4-5-9-2 on Plan SP299673
An area identified as Road (part of Gympie Connection Road) and formerly described as Lot 491 on Plan SP268663



An area identified as Road and formerly described as Lot 57 on Plan SP269736	
An area identified as Road and formerly described as Lot 21 on Plan USL37366	
An area identified as Road (part of Burke Street) and delineated by stations 2-3-4-5-6-7-11-13-14-15-16-2 on Plan SP300406 excluding former area of Trustee Lease 602825765 as delineated in red in the Sketch Plan attached to the lease document	
An area identified as New Road and delineated by stations 20-7-6-21-20 on Plan SP306841	
An area identified as New Road (part of Margaret Street) and delineated by stations 1-8-7-1 on Plan SP323200	
An area identified as Road (part of Donnybrook Road and the Bruce Highway Intersection) and formerly described as Lot 100 on Plan SP269532	
An area identified as Road and formerly described as Lot 100 on Plan SP300755	
An area identified as Road and formerly described as Lot 100 on Plan SP305001	
An area identified as Road (part of Donnybrook Road and the Bruce Highway Intersection) and formerly described as Lot 101 on Plan SP269532 excluding former Portion 21V on Plan C311151	
An area identified as Road and formerly described as Lot 101 on Plan SP300755	
An area identified as Road (part of the Bruce Highway) and formerly described as Lot 102 on Plan SP269532	
An area identified as Road and formerly described as Lot 102 on Plan SP300755	
An area identified as Road (part of Steve Irwin Way and the Bruce Highway Intersection) and formerly described as Lot 103 on Plan SP269532	
An area identified as Road and formerly described as Lot 103 on Plan SP300755	
An area identified as New Road (part of Cotterill Avenue) as shown on Plan SP316730	
An area identified as Road and delineated by stations 13-14-9-10-11-12-13 on Plan SP315347	
<p>Save for any waters forming part of a lot on plan, and the areas formerly described as:</p> <ul style="list-style-type: none"> Portion 1 on Plan C311; Portion 21 on Plan C3134; Portion 23 on Plan C3135; Portion 50 on Plan C3164; Portion 15 on Plan C31120; Portion 8 on Plan C31129; Portion 25 on Plan C31156; Portion 43 on Plan C31177; Portion 80A on Plan C31227; Portion 54 on Plan C31254; Portion 19 on Plan C31394; Portion 71 on Plan C31418; Portion 13A on Plan C31505; 	



Portion 27 on Plan C31619;
Portion 145 on Plan C31653;
Portion 128 on Plan C31672;
Portion 82 on Plan C31715;
Portion 1132 on Plan C311681;
Portion 239 on Plan CG197;
Portion 1 on Plan CG318;
Portion 2 on Plan CG318;
Portion 3 on Plan CG318;
Portion 463 on Plan CG612;
Portion 326 on Plan CG732;
Portion 10A on Plan CG1113;
Portion 362 on Plan CG1117;
Portion 367 on Plan CG1038;
Portion 489 on Plan CG3007;
Portion 564 on Plan CG3964;
Lot 98 on Plan CG4657;
Lot 186 on Plan CG4657;
Lot 158 on Plan CP901989;
Portion 610 on Plan L37380;
Portion 37 on Plan M3720;
Portion 332 on Plan M37159;
Portion 396 on Plan M37322;
Portion 1527 on Plan M37704;
Portion 92V on Plan M371038;
Portion 93V on Plan M371038;
Portion 64 on Plan MCH3068;
Portion 66 on Plan MCH3068;
Portion 85 on Plan MCH3424;
Portion 86 on Plan MCH3424;
Portion 87 on Plan MCH3424;
Portions 462 and 463 Parish of Bribie County of Canning;
Portions 450 to 457 Parish of Mooloolah County of Canning;
Portion 708 Parish of Maroochy County of Canning;
Portion 709 Parish of Maroochy County of Canning;
An area of Road as delineated by stations 1-11-10-2-1 on Plan C31715;
An area of former Road delineated by stations 16-15-14-13-12b-12-11-9a-9-11a-12a-12c-14a-15a-16a-16 on Plan CG1038;
An area of former Road delineated by stations 29-28a-27a-26a-30a-30-26-27-28 on Plan CG1117 – then to station 16 on Plan CG1038 – then back to station 29 on Plan CG1117;



An area of Road as delineated by stations 13-13a-10a-10-13 on Plan MCH3658;

An area of Road as delineated by stations 31-32-33-33a-32v-31a-31 on Plan MCH1017;

That part of Keys Creek that intersects the road corridor of Main Street in the locality of Kin Kin;

That part of Kin Kin Creek that intersects the road corridor of Old Wahpunga Road in the locality of Kin Kin,

All waterways, natural lakes, creeks and rivers within the External Boundary, including but not limited to:

- (i) Burrum River;
- (ii) Calico Creek;
- (iii) Doongul Creek;
- (iv) Kandanga Creek;
- (v) Maroochy River;
- (vi) Mary River;
- (vii) Munna Creek;
- (viii) Myrtle Creek;
- (ix) Noosa River;
- (x) Obi Obi Creek;
- (xi) South Maroochy River;
- (xii) Teebar Creek;
- (xiii) Tinana Creek; and
- (xiv) Yabba Creek.

Area Subject to Claim – Part B

Is all the land and waters to the extent that they fall within the external boundary and south of a line described as commencing at the intersection of the lowest astronomical tide and the southern end of Pumicestone Channel, a point on the external boundary and extending north-westerly across that channel to its intersection with the Lowest Astronomical Tide and onwards to the High WaterMark of the mainland at Sandstone Point at Latitude 27.085939° South; then generally north easterly and generally north westerly along the High Water Mark of Pumicestone Channel, across Ningi Creek, to the southern bank of Elimbah Creek; then southerly to a boundary of Elimbah Creek Catchment Area at Longitude 153.084552° East, Latitude 27.030730° South; then generally southerly and generally westerly along boundaries of that catchment to Longitude 152.961443° East; then generally south westerly passing through the following coordinate.

Longitude ° (East)	Latitude ° (South)
152.953269	27.038824



152.948284	27.040590
152.946461	27.041499
152.943437	27.042164
152.940410	27.044176
152.938143	27.044170
152.933606	27.045504
152.928314	27.046835
152.924535	27.047497
152.922266	27.048163
152.919034	27.048236

Then westerly to a point on the western boundary of Easement A on RP105208 at Latitude 27.048578° South, a point on the external boundary.

The application area does not include any land and waters within the external boundaries subject to:

- Native Title Determination QUD6128/1998 Jinibara People as determined by the Federal Court 20 November 2012.
- Native Title Determination QUD6196/1998, QUD586/2011 - Yugara/YUgarapul People and Turrbal People as determined by the Federal Court 16 March 2015.
- Native Title Determination QUD460/2018 - Butchulla Land & Sea Claim #2 as determined by the Federal Court 13 December 2019.
- Native Title Determination QUD276/2019 - Wakka Wakka People #3 – Part A and B as determined by the Federal Court 12 June 2022.
- Native Title Determination Application QUD91/2012 - Wakka Wakka People #4 – Part A as determined by the Federal Court 12 June 2022.

Note:

Data Reference and source

- Application boundary and Areas Subject to Claim compiled Queensland South Native Title Services, based in part on spatial data sourced from State of Queensland, Department of Resources and the Commonwealth of Australia, NNTT (March 2023).
- Cadastral data sourced from State of Queensland Department of Resources, (March 2023).
- Lowest Astronomical Tide double Island Point to Caloundra Head based on Australian Maritime Boundaries (AMBIS) 2001, sourced from Commonwealth of Australia, Geoscience Australia.
- Lowest Astronomical Tide Caloundra Head to Point Clontarf based in part on data sourced from State of Queensland, Maritime Safety, Department of Transport and Main Roads (September 2018)
- Local Government Authority boundaries sourced from State of Queensland, Department of Resources, (March 2023).
- Location of Mount Bauple taken from 1:100,000 scale Geoscience Australia Map Series.
- Oaky Creek (Edward Creek) alignment taken from Watercourse lines - North East Coast drainage division 1:25,000 dataset from State of Queensland, Department of Natural Resource, Mines and Energy (05 May 2015)
- Tracks in part as described through Forest Reserve and State Forest and Oaky Creek taken from 1:100,000 scale Geoscience Australia Map Series.



- Roads, Tracks, Rivers and Creeks where possible are based on cadastral data. Elsewhere, rivers and creeks based 1:250,000 topographic vector data © Commonwealth of Australia (Geoscience Australia) 2008.
- Catchment boundaries sourced from Drainage Basin Sub Ares Queensland State of Queensland, Department of Resources (June 2020).

Reference datum

Geographical coordinates are referenced to the Geocentric Datum of Australia 1994 (GDA94), in decimal degrees.

Use of Coordinates

Where coordinates are used within the description to represent cadastral or topographical boundaries or the intersection with such, they are intended as a guide only. As an outcome to the custodians of cadastral and topographic data continuously recalculating the geographic position of their data based on improved survey and data maintenance procedures, it is not possible to accurately define such a position other than by detailed ground survey.

Prepared by Queensland South Native Title Services (May 2023).